





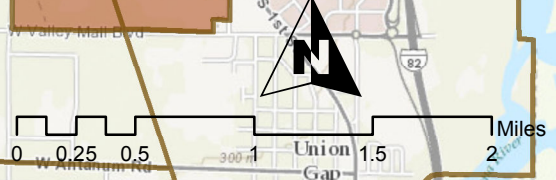
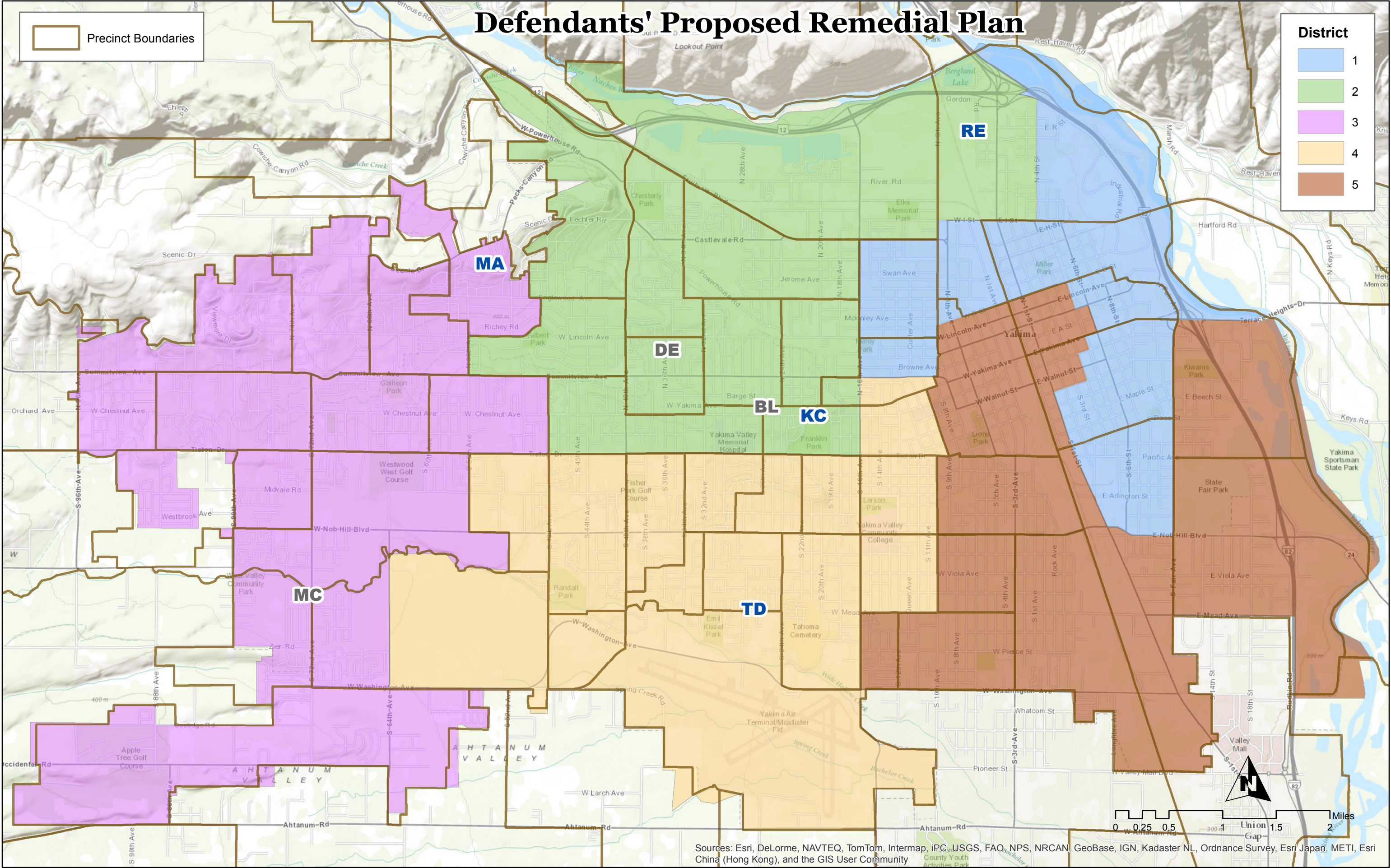


Defendants' Proposed Remedial Plan

 Precinct Boundaries

District

| | |
|---|---|
|  | 1 |
|  | 2 |
|  | 3 |
|  | 4 |
|  | 5 |



Sources: Esri, DeLorme, NAVTEQ, TomTom, Intermap, iPC, USGS, FAO, NPS, NRCAN, GeoBase, IGN, Kadaster NL, Ordnance Survey, Esri Japan, METI, Esri China (Hong Kong), and the GIS User Community