



OFFICE OF THE CITY CLERK
129 North Second Street
Yakima, Washington 98901
Phone (509) 575-6037 • Fax (509) 576-6614

CITY OF YAKIMA
NOTICE OF PUBLIC MEETING
96th AVE & TIETON DRIVE ANNEXATION

NOTICE IS HEREBY GIVEN that the Yakima City Council will conduct a Public Hearing on **Tuesday, July 2, 2019, at 6 p.m.** or as soon thereafter as the matter may be heard, in the Council Chambers at City Hall located at 129 North 2nd Street, Yakima, WA to consider the annexation, located in the vicinity of 96th Avenue and Tieton Drive.

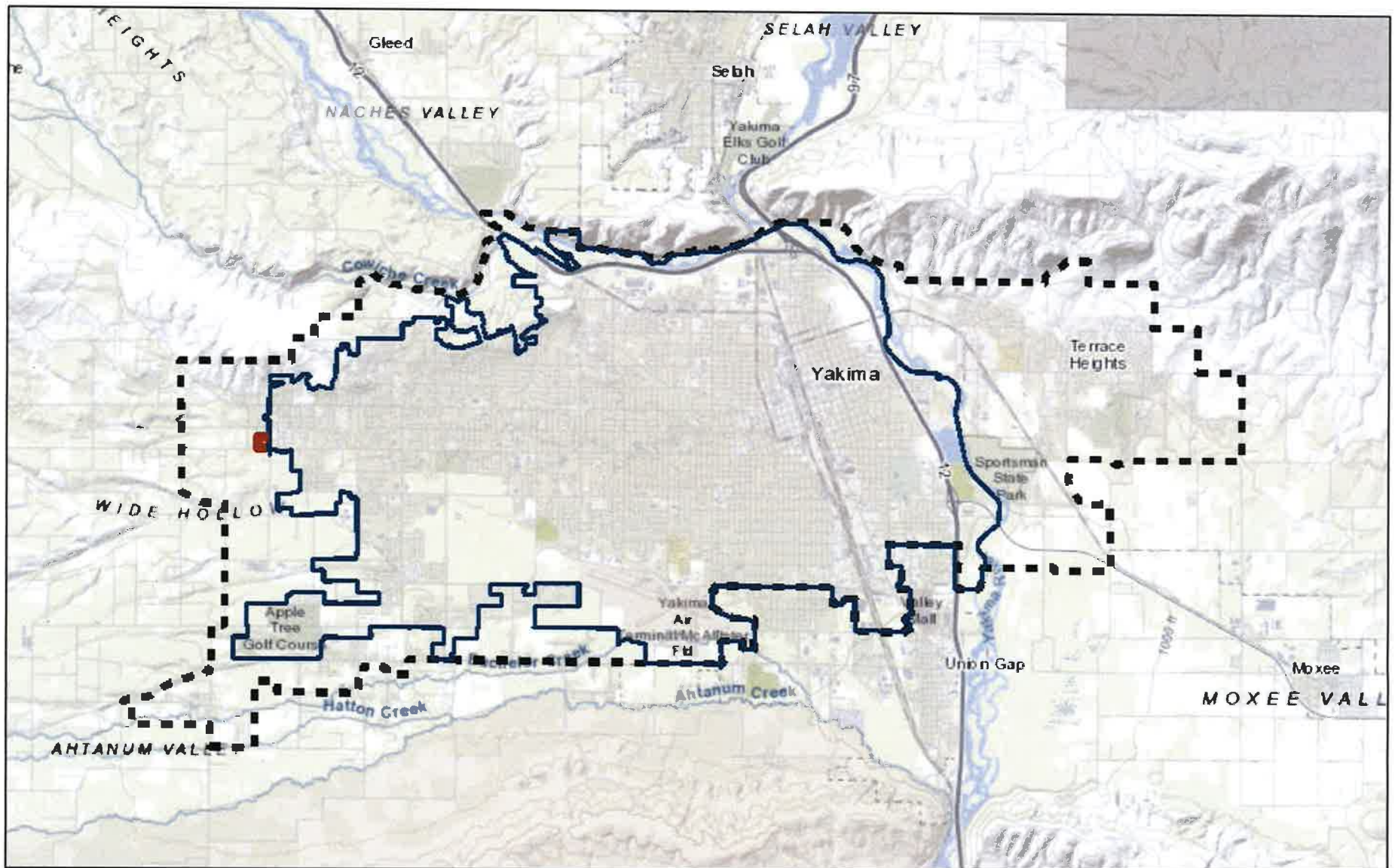
Any citizen wishing to comment on this request is invited to attend such public meeting and voice their approval or disapproval of the annexation or contact the City Council in the following manner:

- 1) Send a letter via regular mail to *“Yakima City Council, 129 N. 2nd Street, Yakima, WA 98901”*; or,
- 2) E-mail your comments to citycouncil@yakimawa.gov. Include in the e-mail subject line, *“96th & Tieton Annexation.”* Please also include your name and mailing address.



Dated this 7th day of June, 2019.


Sonya Claar Tee, CMC
City Clerk

96th and Tieton Annexation



December 27, 2018

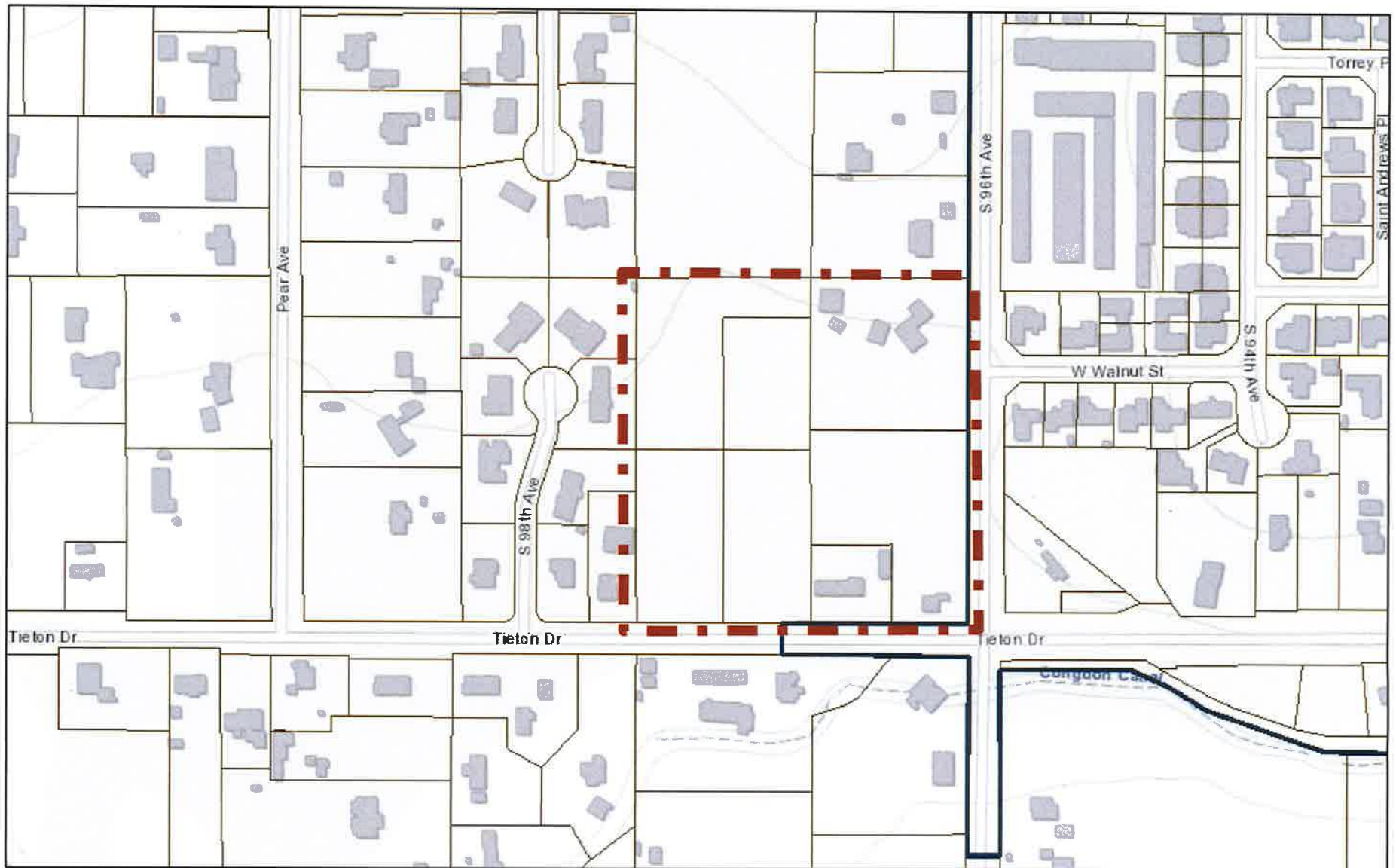
-  Yakima Urban Area
-  Yakima City Limits



Yakima GIS, Sources: Esri, HERE, Garmin, Intermap, increment P Corp., GEBCO, USGS, FAO, NPS, NRCAN, GeoBase, IGN, Kadaster NL,

City of Yakima, Washington
City of Yakima, Washington - 2017

96th and Tieton Annexation

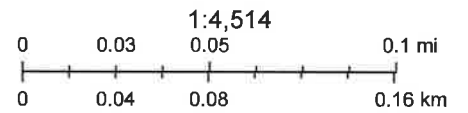


December 27, 2018

 Parcels

 Yakima City Limits

 Yakima Urban Area



Yakima GIS, Sources: Esri, HERE, Garmin, Intermap, increment P Corp., GEBCO, USGS, FAO, NPS, NRCAN, GeoBase, IGN, Kadaster NL,

City of Yakima, Washington
City of Yakima, Washington - 2017